



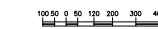
Zoning By-Law No. 07-079

Township of Leeds and the Thousand Islands

Ward 3 Shoreline

Schedule "E"

Scale 1:10000



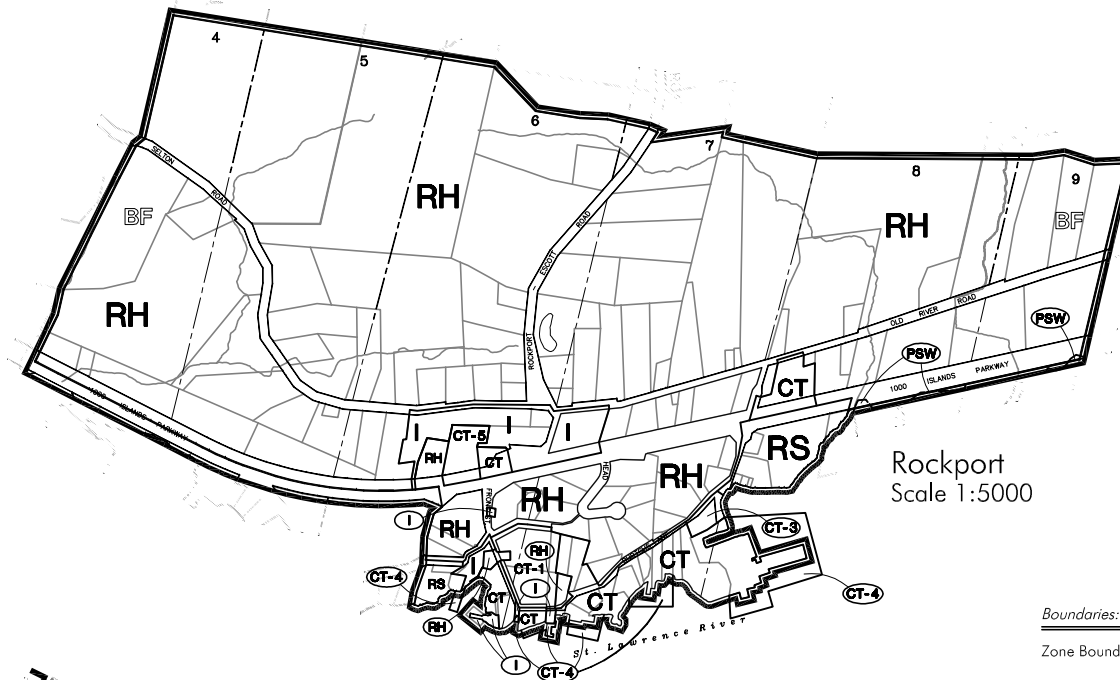
Zone Classifications:

First Density Residential	<b>R1</b>
Second Density Residential	<b>R2</b>
Hamlet Residential	<b>RH</b>
Rural Residential	<b>RR</b>
Shoreline Residential	<b>RS</b>
Island Residential	<b>RI</b>
Mobile Home Park Residential	<b>RMP</b>
Floating Residential	<b>RF</b>
General Commercial	<b>CG</b>
Highway Commercial	<b>CH</b>
Tourist Commercial	<b>CT</b>
Recreational Commercial	<b>CR</b>
Light Industrial	<b>ML</b>
Rural Industrial	<b>MR</b>
Institutional	<b>I</b>
Open Space	<b>OS</b>
Agricultural	<b>AG</b>
Rural	<b>RU</b>
Mineral Resource, Pit	<b>MRP</b>
Mineral Resource, Quarry	<b>MRQ</b>
Mineral Resource, Bedrock	<b>MRB</b>
Mineral Resource, Wollastonite	<b>MRW</b>
Mineral Resource, Aggregate	<b>MRA</b>
Wrecking Yard	<b>WY</b>
Waste Management	<b>WM</b>
Sewage Disposal	<b>SD</b>
Flood Plain	<b>FP</b>
Area of Natural and Scientific Interest	<b>ANSI</b>
Species at Risk	<b>SR</b>
Parking Lot	<b>PL</b>
Provincially Significant Wetland	<b>PSW</b>
Locally Significant Wetland	<b>LSW</b>
Sensitive Lake Trout Lakes (Charleston and Red Horse) See Section "3.29"	

Land within 120m of a PSW zone, 200m of a SR zone, 50m of an ANSI zone or 50m of a LSW zone are regulated in accordance with Section "3.30(c)" of this By-law.

All Crown beds of waterbodies up to the high water mark are zoned Environmental Protection (EP) unless otherwise indicated.

Unless otherwise indicated all islands are zoned Island Residential (RI).



Rockport  
Scale 1:5000

Boundaries:

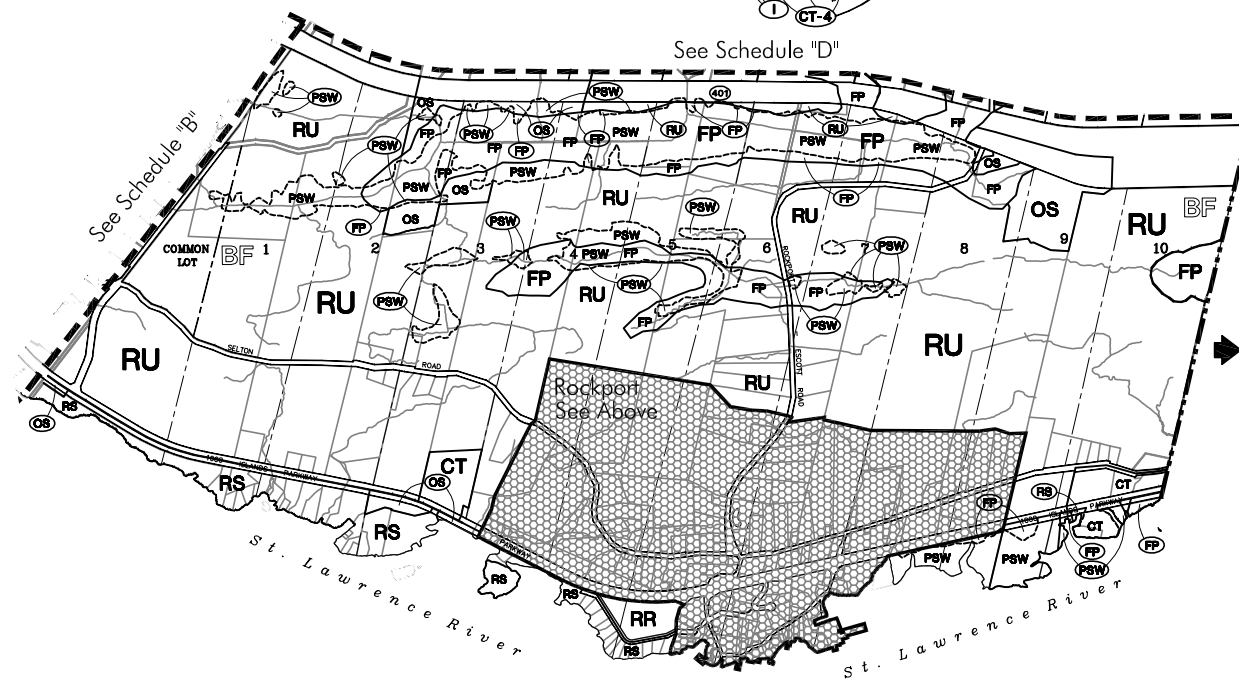
Zone Boundary

Municipal Boundary

Village Boundary

Sub-Schedule Boundary

Match Line



For Lots 11 to 24  
See Below

For Common Lot to 10  
See Above

