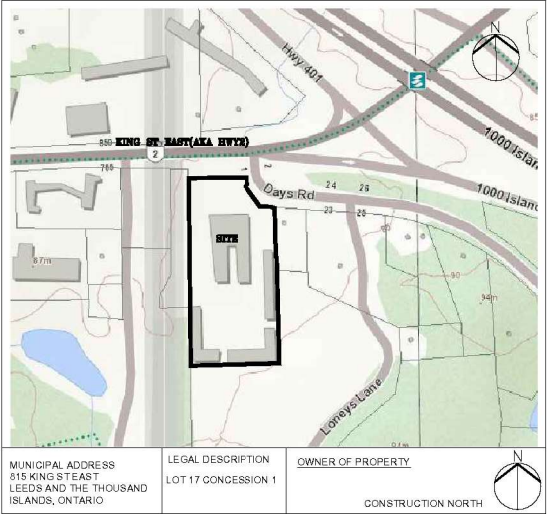


KEY PLAN



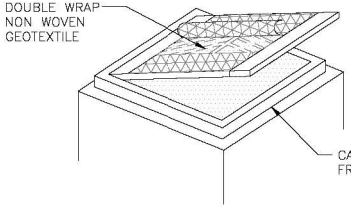
MUNICIPAL ADDRESS
815 KING ST. EAST
LEEDS AND THE THOUSAND ISLANDS, ONTARIO

LEGAL DESCRIPTION
LOT 17 CONCESSION 1

OWNER OF PROPERTY
CONSTRUCTION NORTH

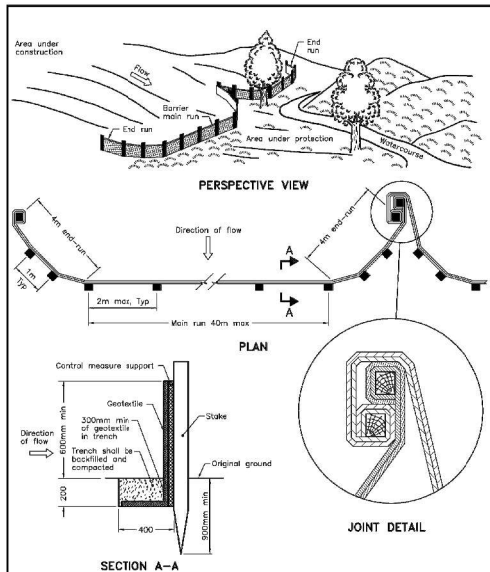
KEY PLAN
N.T.S.

PLAN OF SURVEY AND TOPOGRAPHIC SKETCH OF PART OF LOT 17
CONCESSION 1 NOW IN THE TOWNSHIP OF LEEDS AND THOUSAND ISLANDS, COUNTY OF LEEDS



1 CB SEDIMENT PROTECTION DETAIL TYP.
SCALE: NTS

- LEGEND:
- 100.00
 - STANDARD IRON BAR
 - EXISTING ELEVATION
 - EXISTING CATCHBASIN
 - EXISTING C.B./M.H.
 - EXISTING MANHOLE
 - STREET LIGHT
 - SILT FENCE
 - NEW CATCHBASIN
 - NEW C.B./M.H.
 - NEW MANHOLE
 - INLET PROTECTION
 - STRAW BALES



NOTE:
A All dimensions are in millimetres unless otherwise shown.

ONTARIO PROVINCIAL STANDARD DRAWING
HEAVY-DUTY
SILT FENCE BARRIER
OPSD 219.130

blueprint2build



EROSION & SEDIMENT
CONTROL PLAN
815 KING ST EAST
LEEDS AND THE THOUSAND ISLANDS, ON

REV	Date	Description	APPROVED
01	24.01.09	ISSUED FOR SPA	RM

File No. 2107-335-00

C03