




Zoning By-Law No. 07-079

Township of Leeds and the Thousand Islands

Lansdowne, Maple Grove and Outlet

Schedule "F"

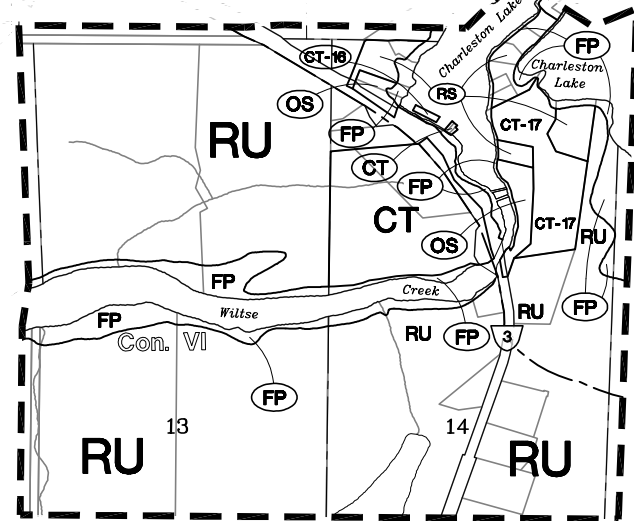
Scale 1:5000



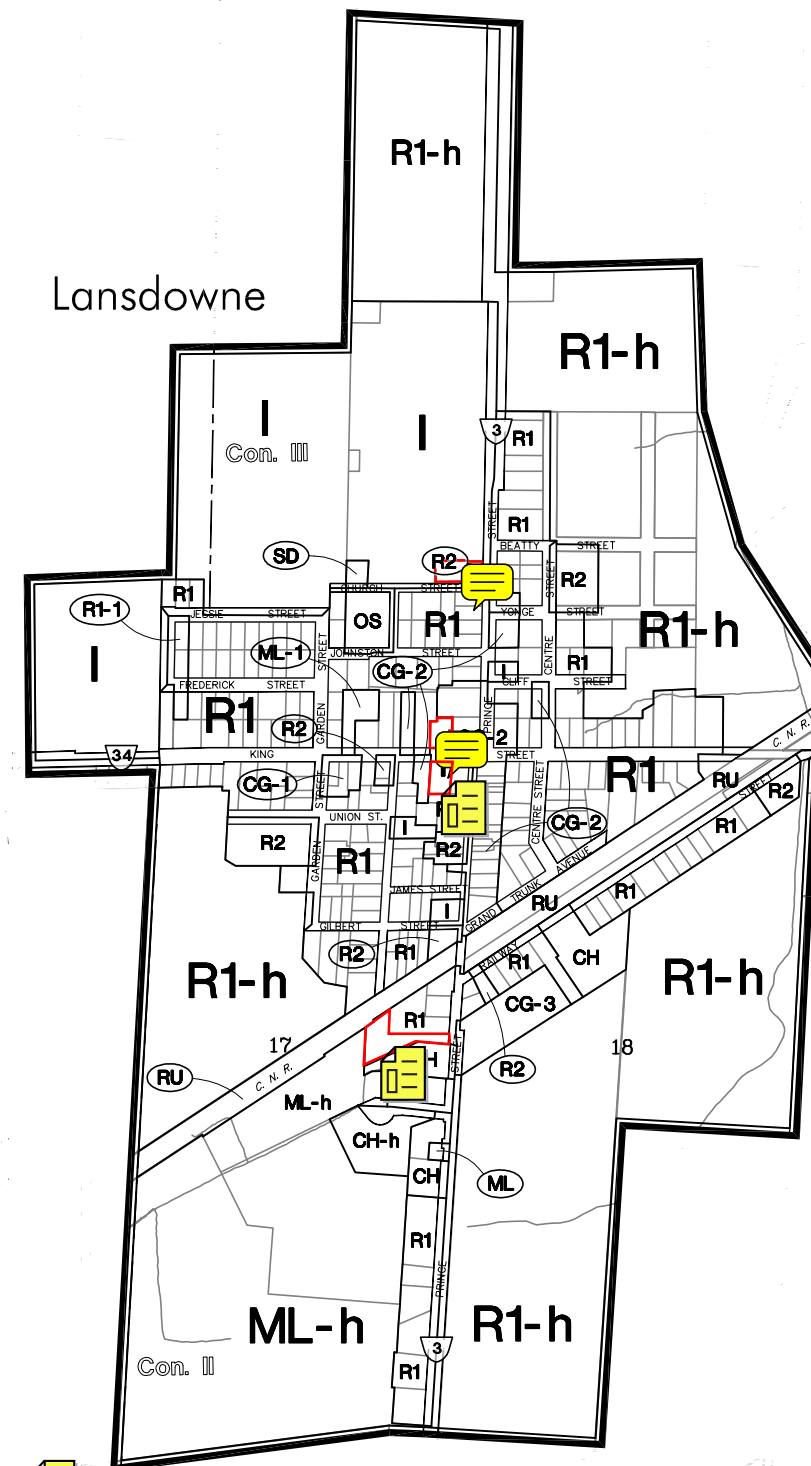
Zone Classifications:

First Density Residential	R1	Mineral Resource, Aggregate	MRA
Second Density Residential	R2	Wrecking Yard	WY
Hamlet Residential	RH	Waste Management	WM
Rural Residential	RR	Sewage Disposal	SD
Shoreline Residential	RS	Flood Plain	FP
Island Residential	RI	Area of Natural and Scientific Interest	ANSI
Mobile Home Park Residential	RMP	Species at Risk	SR
Floating Residential	RF	Parking Lot	PL
General Commercial	CG	Provincially Significant Wetland	PSW
Highway Commercial	CH	Locally Significant Wetland	LSW
Tourist Commercial	CT	Sensitive Lake Trout Lakes (Charleston and Red Horse) See Section "3.29"	
Recreational Commercial	CR	Land within 120m of a PSW zone, 200m of a SR zone, 50m of an ANSI zone or 50m of a LSW zone are regulated in accordance with Section '3.30(c)' of this By-law.	
Light Industrial	ML	All Crown beds of waterbodies up to the high water mark are zoned Environmental Protection (EP) unless otherwise indicated.	
Rural Industrial	MR	Unless otherwise indicated all islands are zoned Island Residential (RI).	
Institutional	I		
Open Space	OS		
Agricultural	AG		
Rural	RU	Boundaries:	
Mineral Resource, Pit	MRP	Zone Boundary	
Mineral Resource, Quarry	MRQ	Municipal Boundary	
Mineral Resource, Bedrock	MRB	Village Boundary	
Mineral Resource, Wollastonite	MRW	Sub-Schedule Boundary	

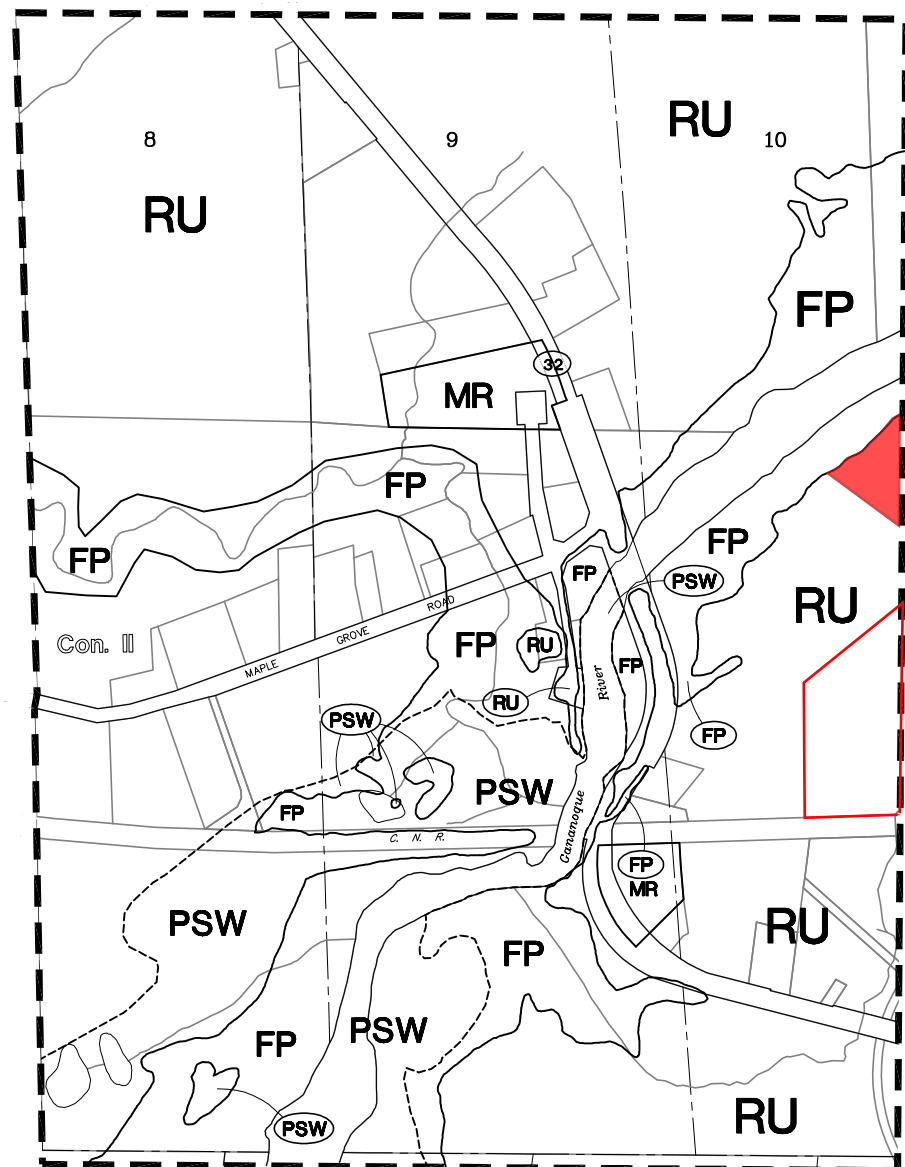
Outlet



Lansdowne



Maple Grove



Revised: 28/11/07
Revised: 06/06/07
Date Prepared: 19/06/06
JLR No: 21063